Spokane Regional Transportation Council

Transportation Technical Committee Meeting

Wednesday, November 18, 2026

www.srtc.org

509-343-6370

421 W Riverside Ave, Suite 500
Spokane, WA 99201



Comprehensive Plan Certification

City of Spokane Valley

SRTC Committees
Agenda Item 4
Page 10

November 18, 2026

Spokane Regional Transportation Council

Comprehensive Plan Certification

- RTPO Duties
  - Consistency with RTP (Horizon 2050)
- Comprehensive Plans—Mandatory elements
  - Related to transportation
- Transportation Element Guidelines

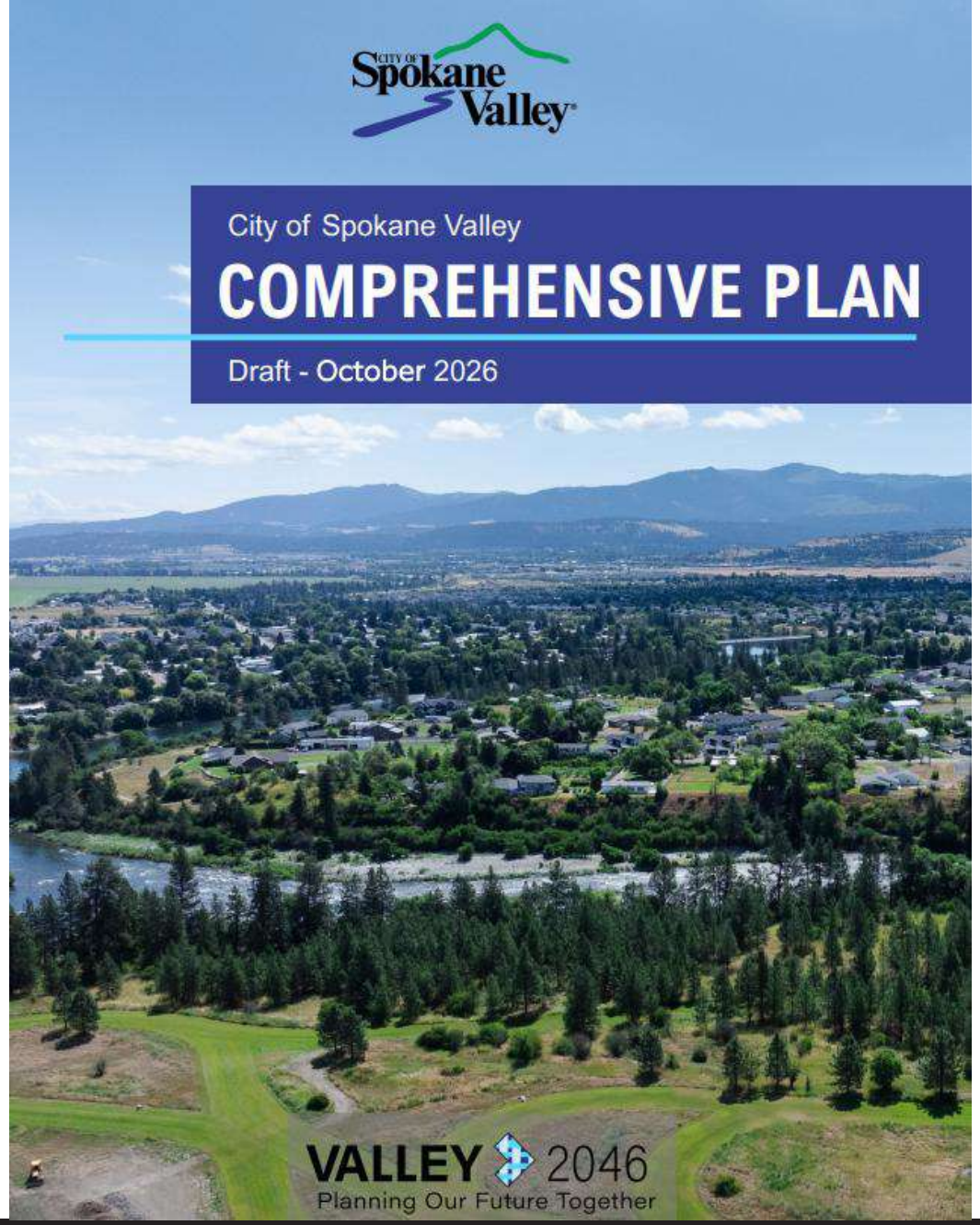
City of Spokane Valley
COMPREHENSIVE PLAN
Draft - October 2026
VALLEY 2046
Planning Our Future Together

Requested Action

Recommend SRTC Board certification of the City of Spokane Valley's 2046 Comprehensive Plan Update.

Comprehensive Plan Certification

City of Deer Park

SRTC Committees
Agenda Item 5
Page 19

November 18, 2026

Spokane Regional Transportation Council

City of Deer Park

COMPREHENSIVE PLAN UPDATE



City of Deer Park

Requested Action

Recommend SRTC Board certification of the City of Deer Park Comprehensive Plan Update.

Comprehensive Plan Certification

City of Spokane

SRTC Committees
Agenda Item 6
Page 28

November 18, 2026

Spokane Regional Transportation Council

PLANSPOKANE

Resilient | Connected | Livable | 2046

Requested Action

Recommend SRTC Board certification of the City of Spokane's Comprehensive Plan Update.

WSDOT Consolidated Grant Project Ranking

SRTC Transportation Technical Committee
Agenda Item 7
Page 37

November 18, 2026

Spokane Regional Transportation Council

The Consolidated Grant Program

- ✓**Supported by the CPT-HSTP**
- ✓**Provides funding to improve public transportation**
- ✓**One project, one application, multiple funding sources**



Project Applicants (2027-2029)

- **Cancer Can't**

Requested: ~$260,000

- **SMS**

Requested: ~$915,000

- **~~Project id~~**

~~Requested: ~$24,000~~

- **SNAP**

Requested: ~$415,000

Evaluation Committee Scores

Regional Ranking of WSDOT Consolidated Grant Projects

Project	Title	Total Evaluation Score	Final Average Score	WSDOT Letter Grade
CC - 39542	Continuing Transportation Support Program for Cancer Patients	135	22.5	A
Pro. ID - 41517	Project ID Transportation Services Program	103	17.2	B
SMS - 41142	Deer Park Dial-A-Ride and Community Shuttle	129	21.5	A
SNAP - 40890	Sustain Neighbors on the Go Volunteer Program	122	20.3	B

A Grades	2
B Grades	3
C Grades	3

Number of Evaluators:	6
Number of Evaluation Scores:	6

Project Ranking

A - Grade

- Cancer Can't
- Special Mobility Services (SMS)

B - Grade

- Spokane Neighborhood Action Partners (SNAP)
- ~~Project id~~

Questions?

Angela Paparazzo | Associate Transportation Planner

Email: apaparazzo@srtc.org
Phone: (509) 343-6376



Updating SRTC Land Use

to Reflect Local Comprehensive Plans

SRTC Committees
Agenda Item 8
Page 38 TTC • Page 40 TAC

November 18, 2026

Spokane Regional Transportation Council

SRTC Land Use Forecasts

SRTC tracks and forecasts land use to support of variety of planning functions including:

- Travel Demand Modeling
- Comprehensive Plan Certification
- Project Prioritization
- Scenario Planning
- Freight Planning

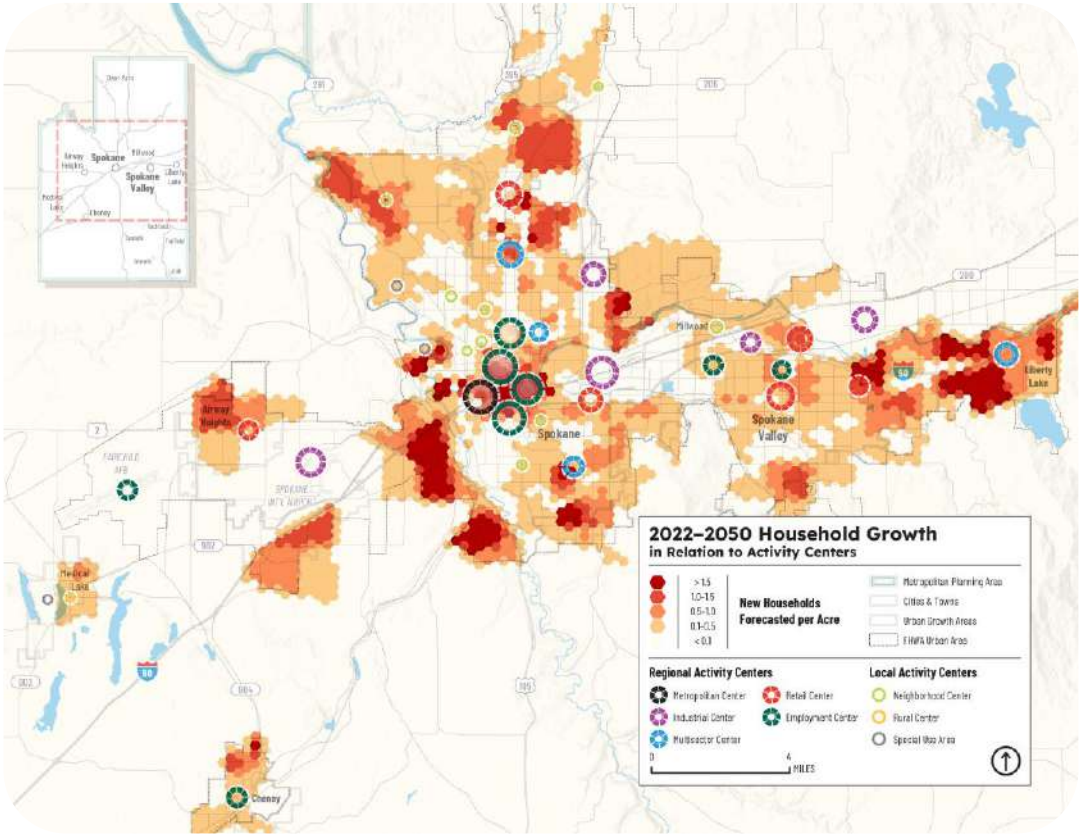

SRTC Land Use Forecasting Process
Step 1: Update Base Year

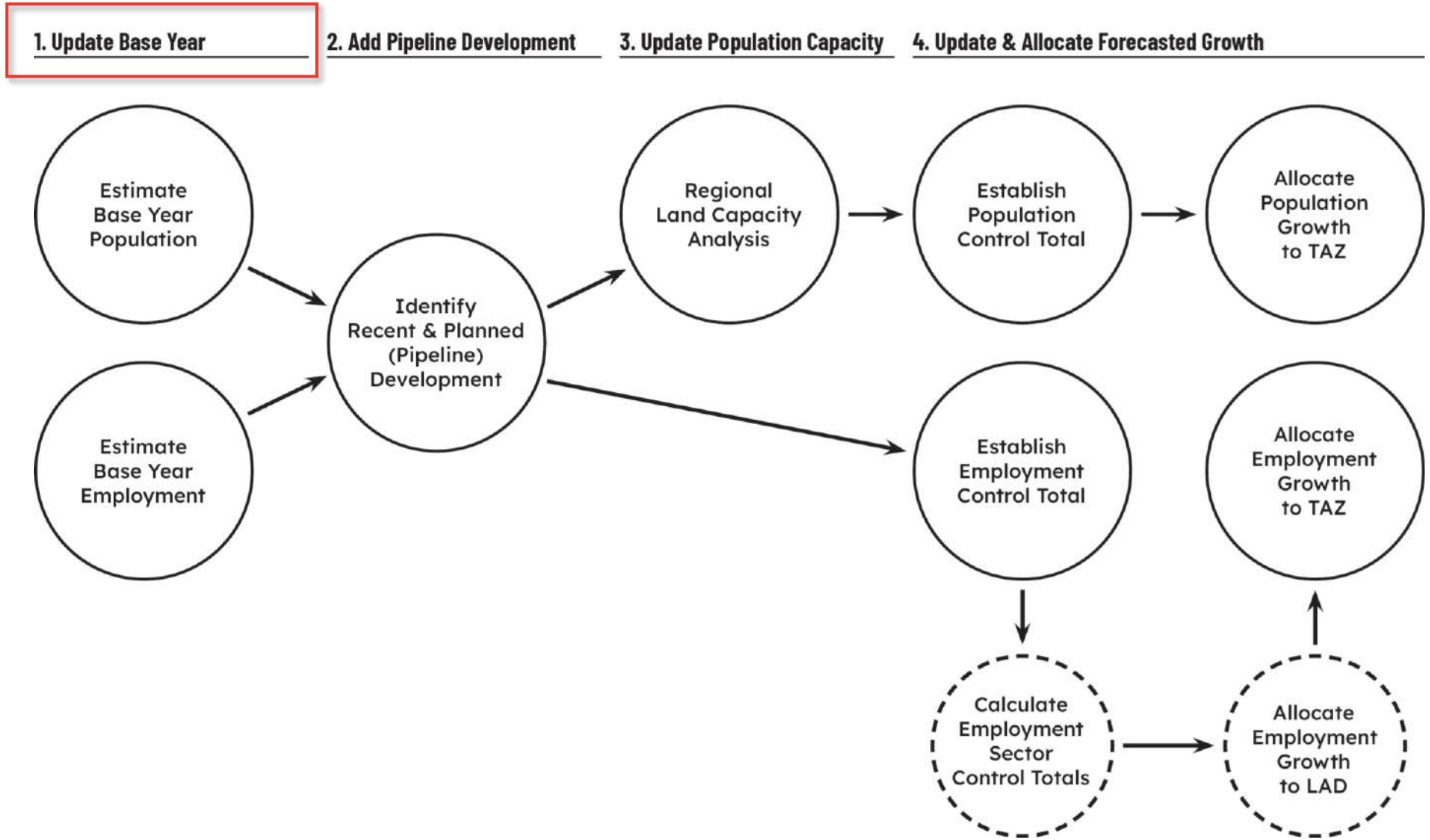

SRTC Land Use Forecasting Process
Step 2: Add Pipeline Development

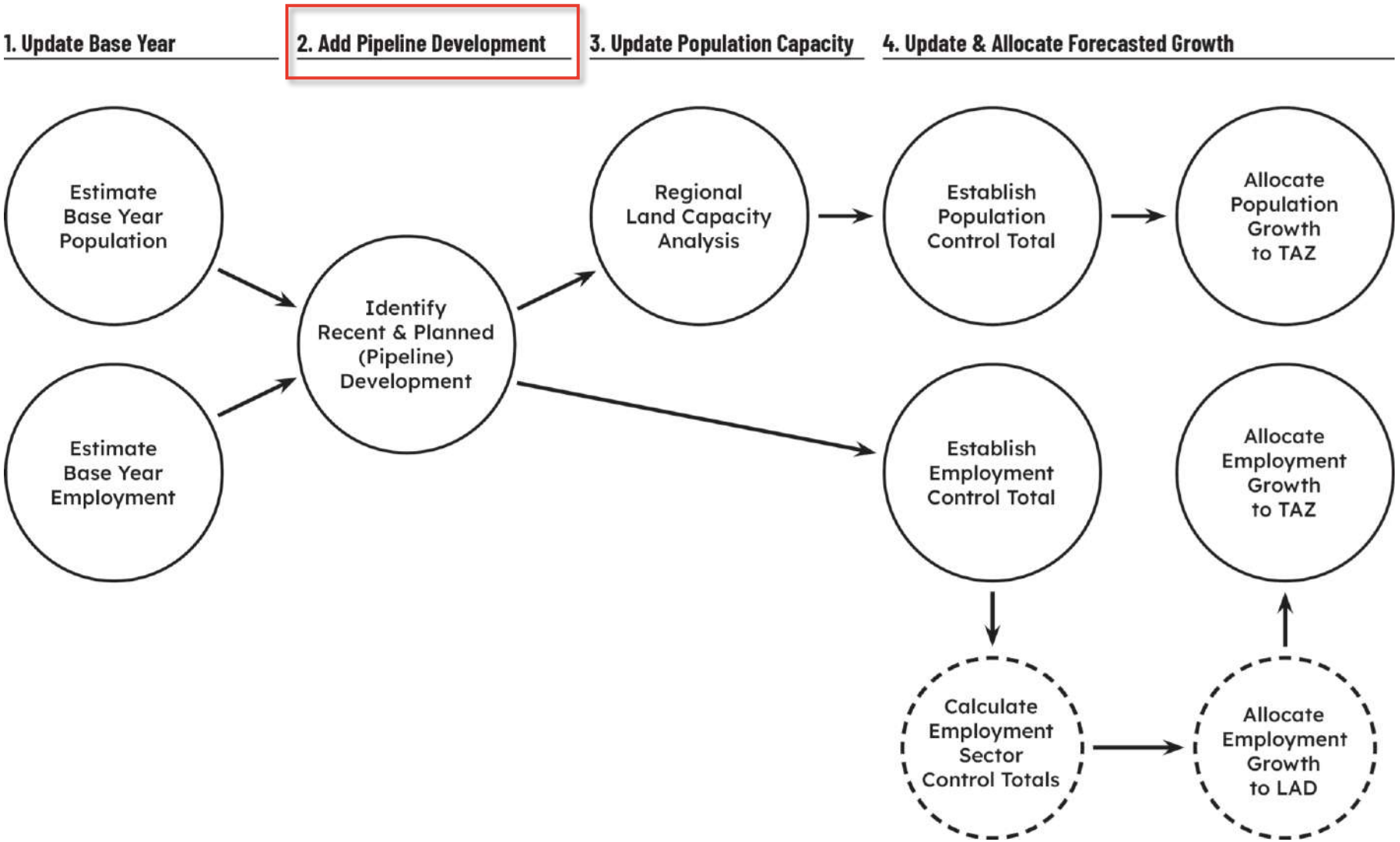

SRTC Land Use Forecasting Process
Step 3: Update Population Capacity

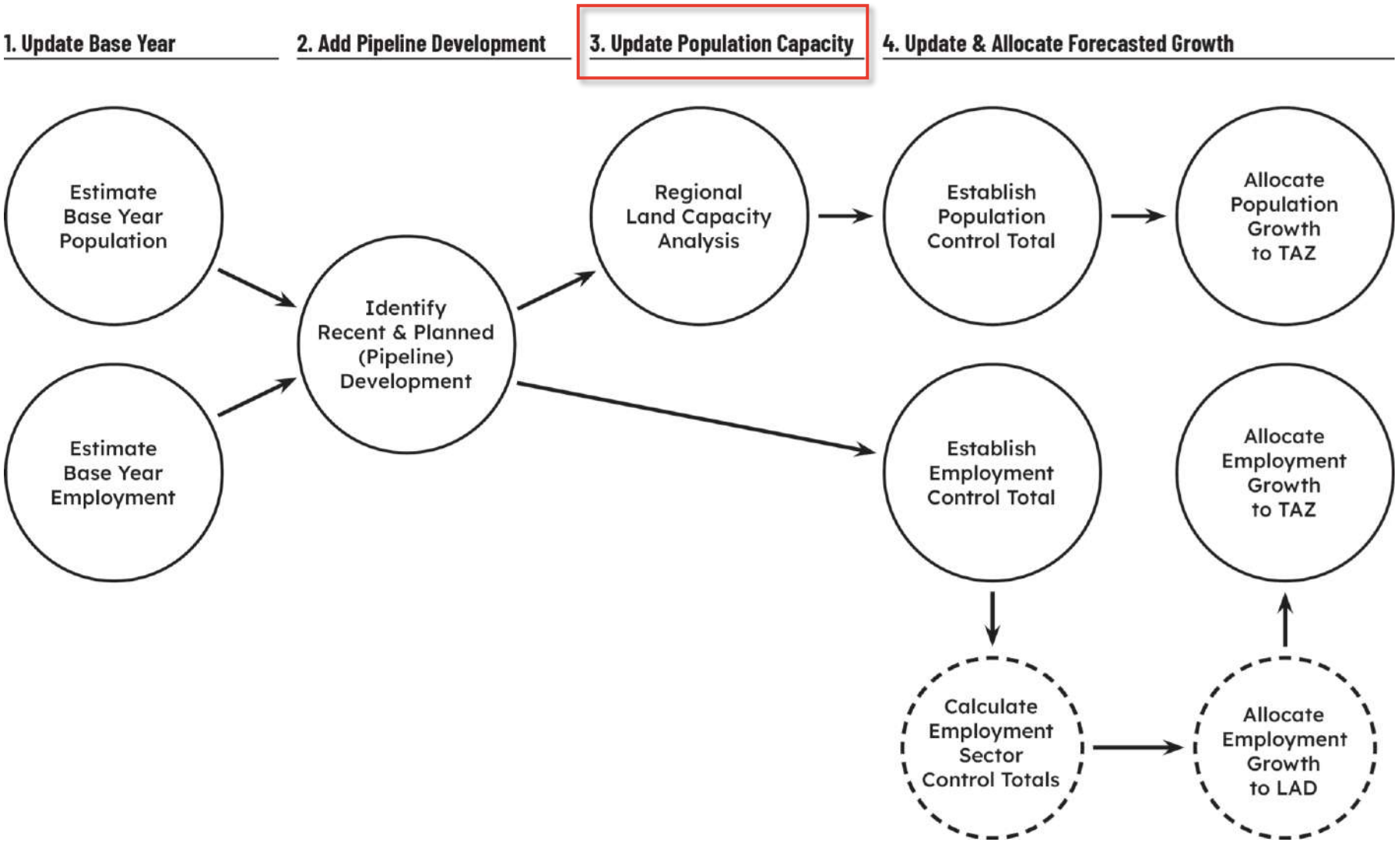

Determining Capacity

- Capacity is calculated for each TAZ
  - Identify vacant + under-utilized land
  - Remove land not suitable for development
  - Apply density assumptions based on comprehensive plan land use designations
- Historical growth rates considered
- Growth rate decreases as a TAZ approaches capacity

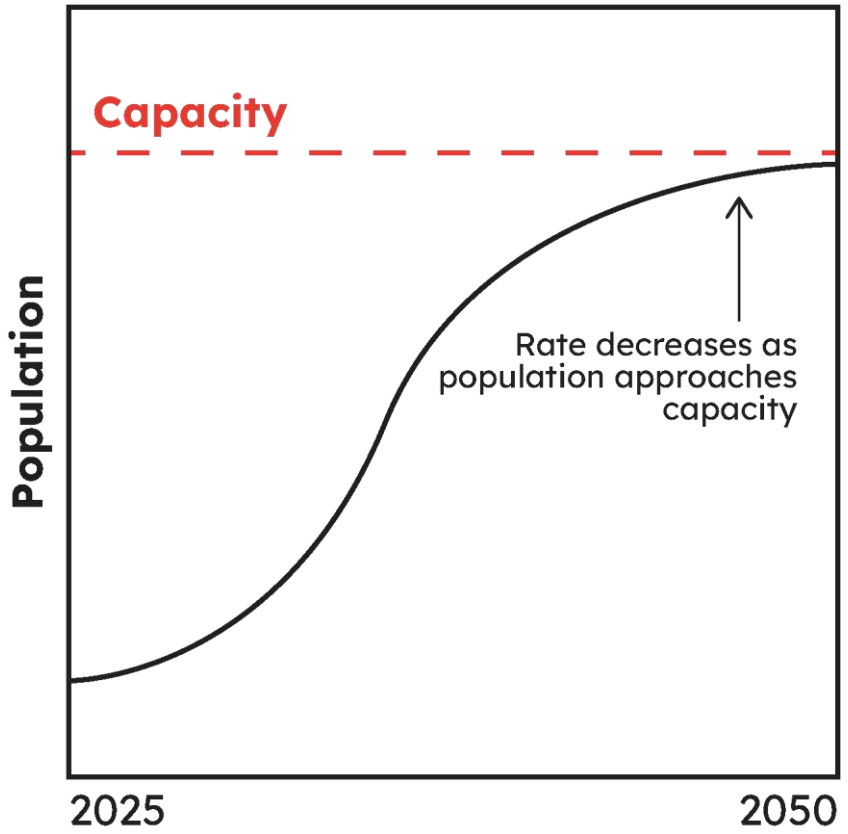

SRTC Land Use Forecasting Process
Step 4: Update & Allocate Forecasted Growth

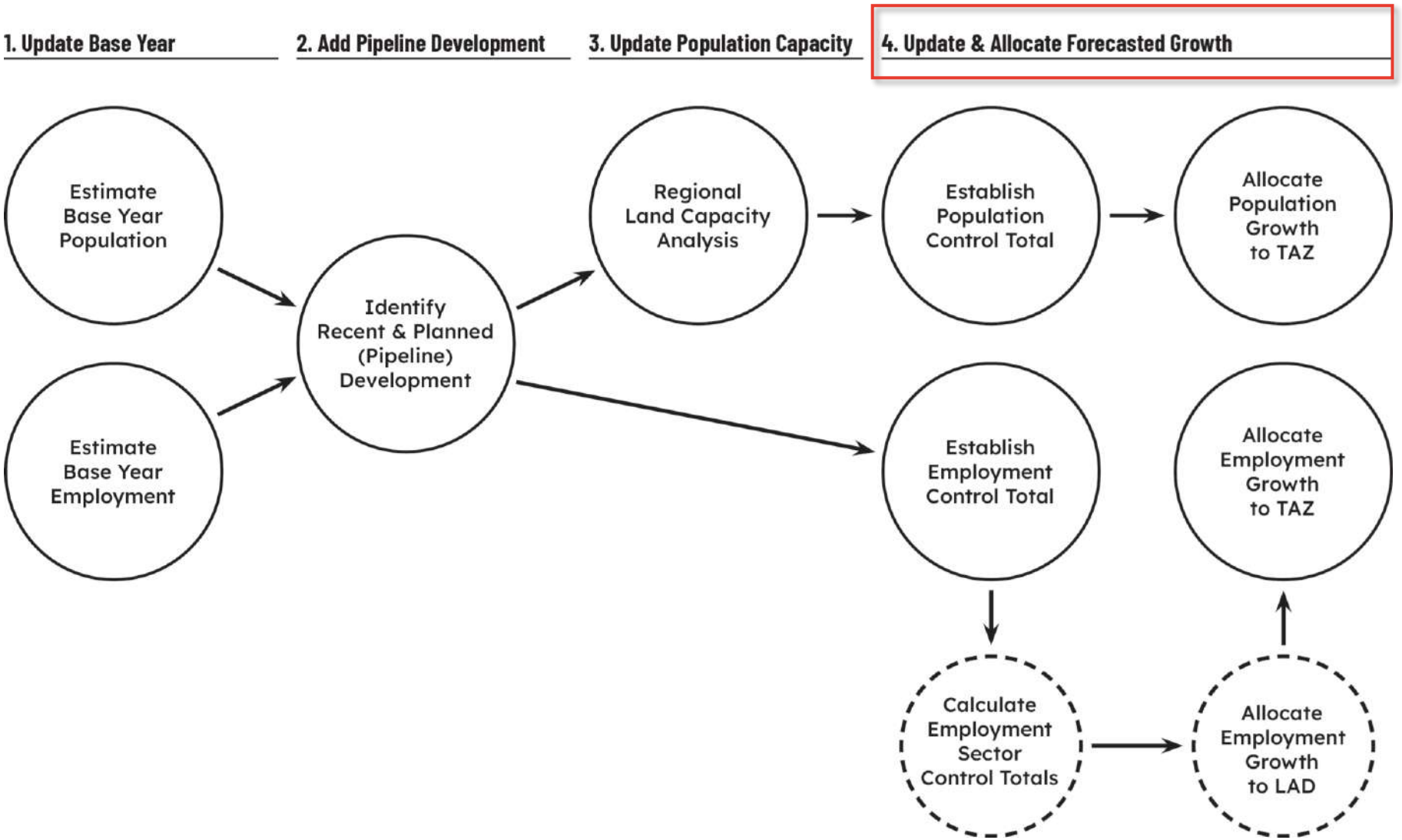

Land Use Update: Two-Phase Approach

SRTC proposes a two-phase approach to expedite incorporating the latest comprehensive plans updates into the regional land use

- **Phase I:**
  Update our current land use forecast's capacity assumptions and growth allocations to reflect comprehensive plans
- **Phase II:**
  Incorporate Phase I work into a full land use update in advance of the next MTP

Land Use Update Phase I
Fully Updated Steps

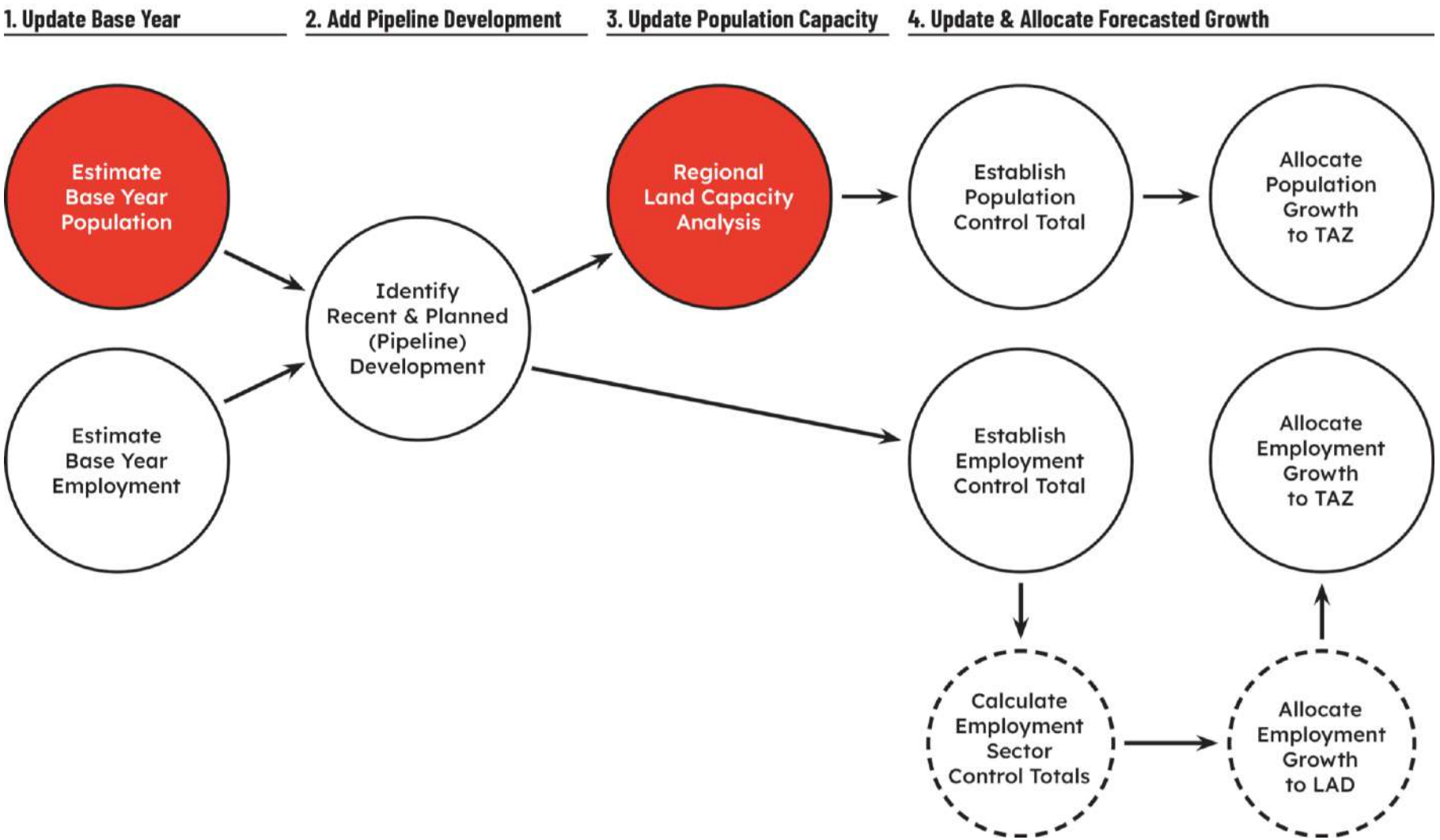

Land Use Update: Phase I
Modified Steps

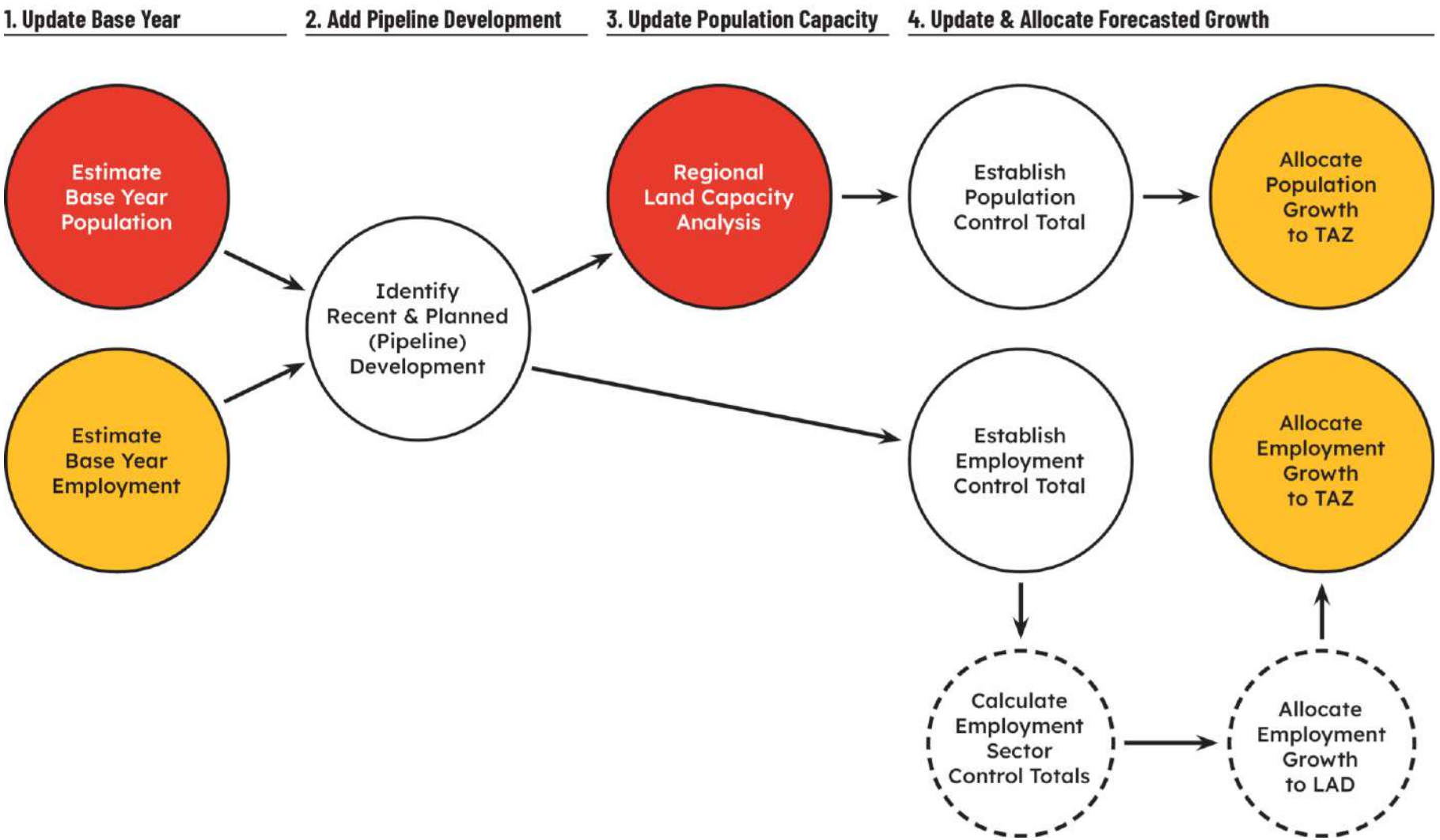

Phase I: Project Timeline DRAFT

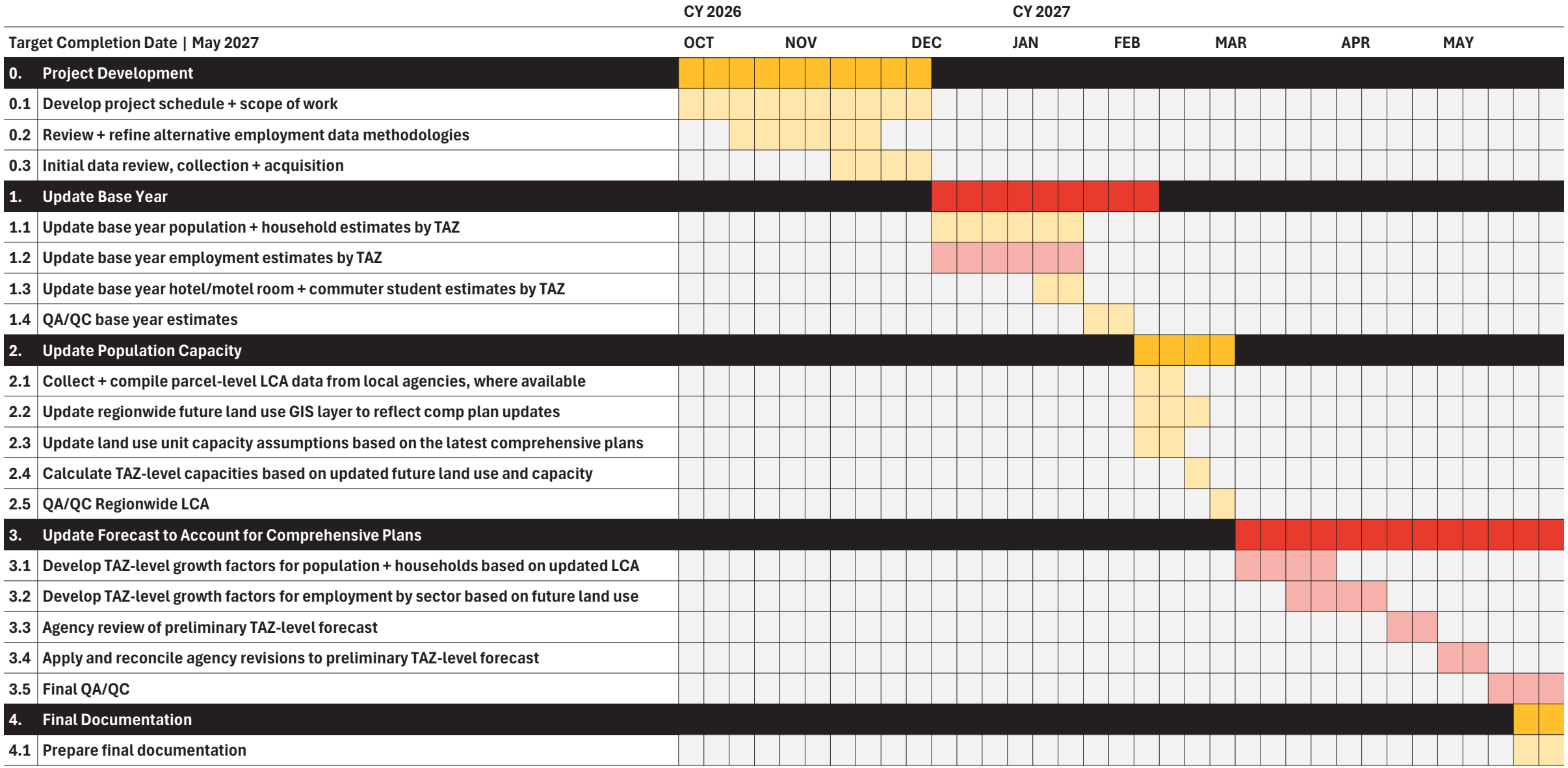

Phase II: Project Timeline DRAFT

